







Data Sources: AltaLIS, Town of Okotoks Open Data Imagery: July 2020  
 Nov 24, 2020 - 10:32 AM W:\ACTIVE PROPOSALS\2011-09 Town of Okotoks North Point ASP 2020\Nov12\5.0 Technical\5.1 Technical Production\5.1.2 GIS\Maps\2011-09\_OkotoksNorthPointASP\2011-09\_OkotoksNorthPointASP.aprx

0 0.5 1 1.5 kilometres 1:45,000



**Legend**

-  Proposed ASP
-  Municipal Boundary
-  Major Road
-  Waterbody

# Okotoks North Point ASP

## Context Map

Okotoks, AB  
 November 2020

*Use and data for informational and planning purposes only.*