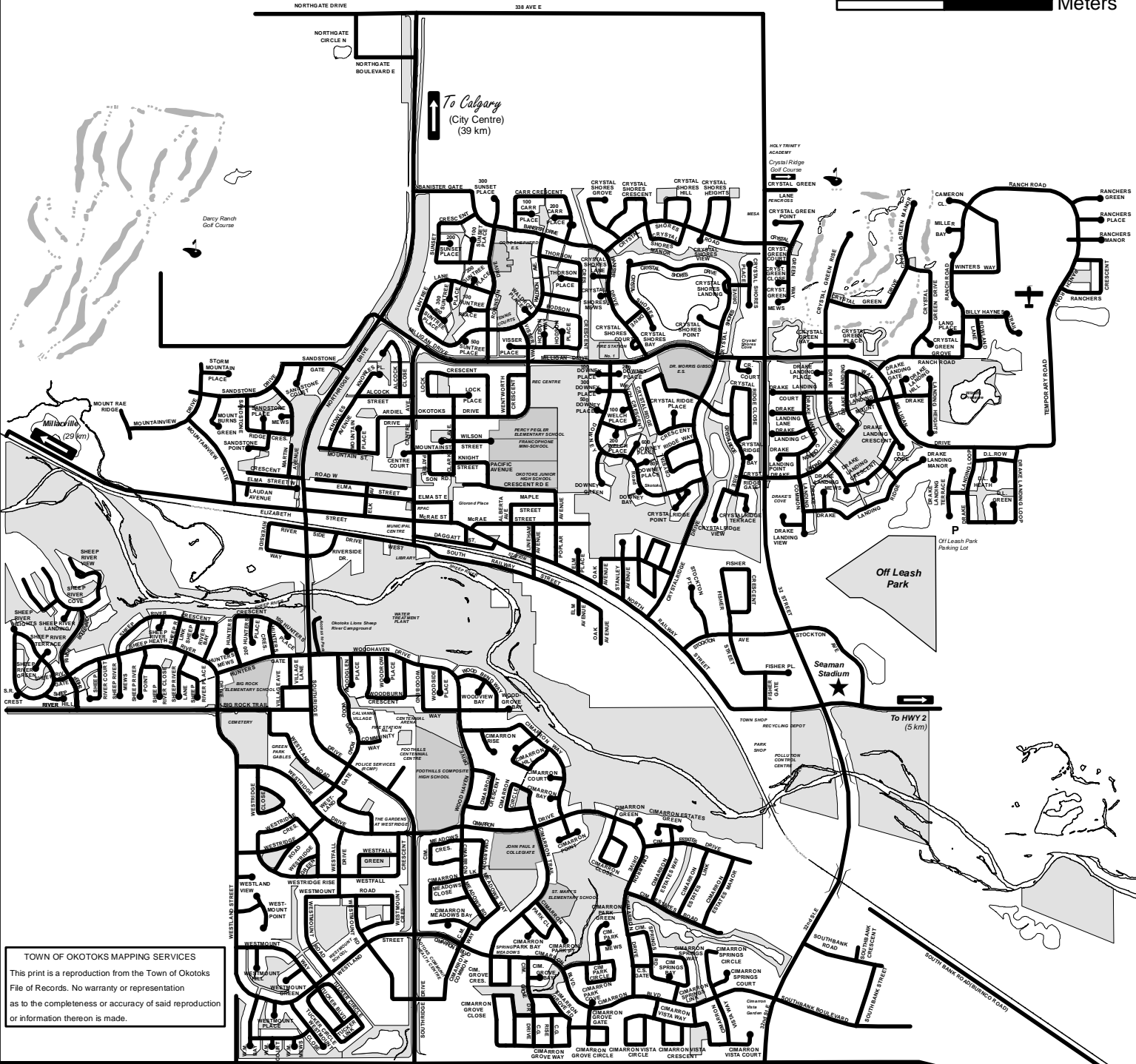

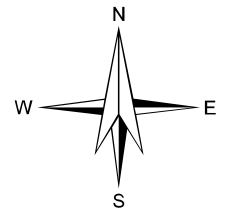


Town of Okotoks

Centreline Map

Information Management Services
October 2012



To Calgary
(City Centre)
(39 km)

To HWY 2
(5 km)

To Black Diamond
(21 km)

To High River
(23 km)

TOWN OF OKOTOKS MAPPING SERVICES
This print is a reproduction from the Town of Okotoks
File of Records. No warranty or representation
as to the completeness or accuracy of said reproduction
or information thereon is made.

